



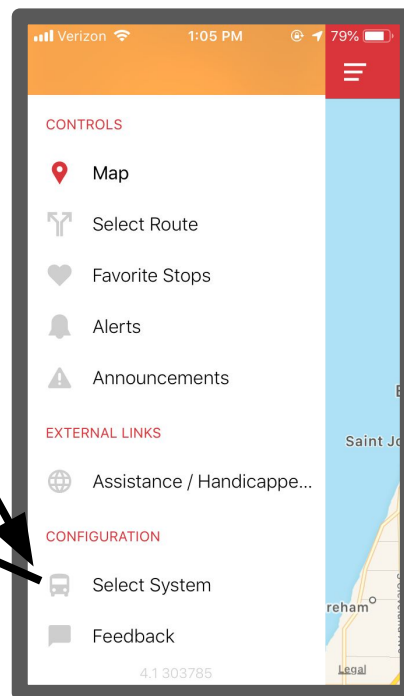
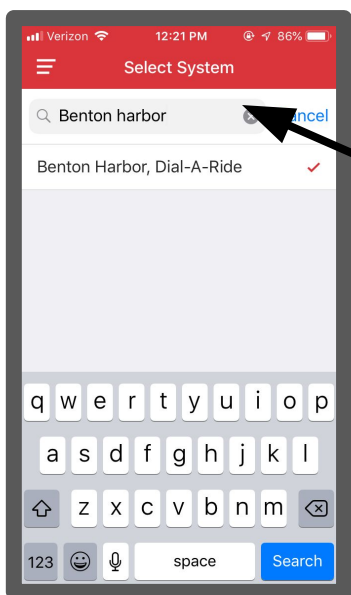


Smartphone App
know When know Where

Download / Install App now

iPhone, iPad, iPod	Android
 <p>Search App Store for "DoubleMap Bus Tracker" and tap "GET"</p>	 <p>Search Play store for "DoubleMap GPS" and tap "INSTALL"</p>

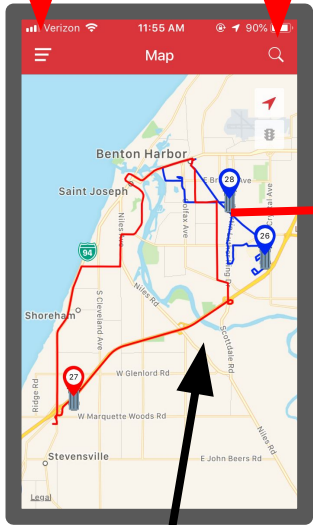
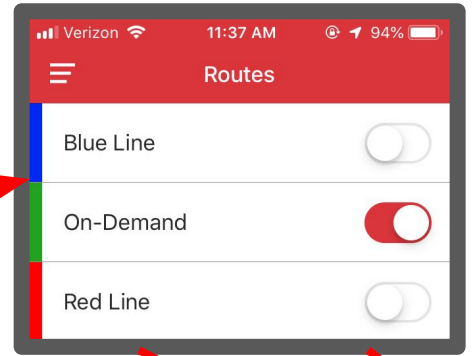
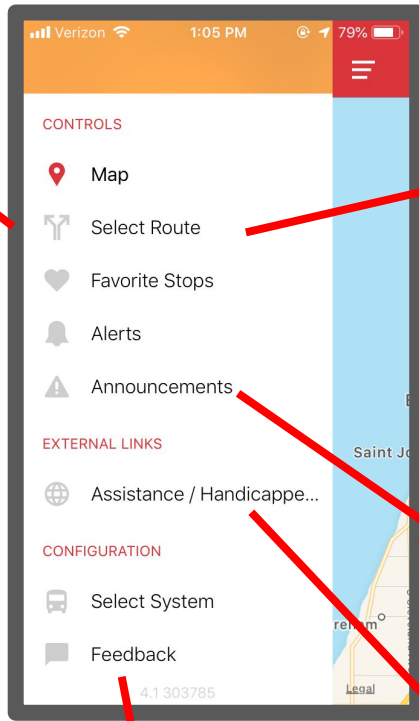
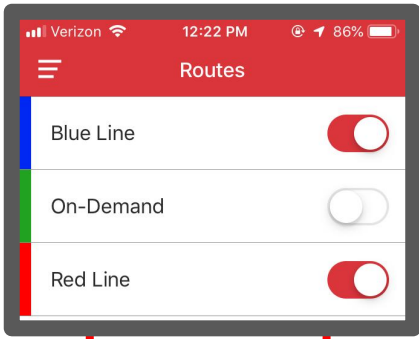
Select "Benton Harbor, Dial-A-Ride"



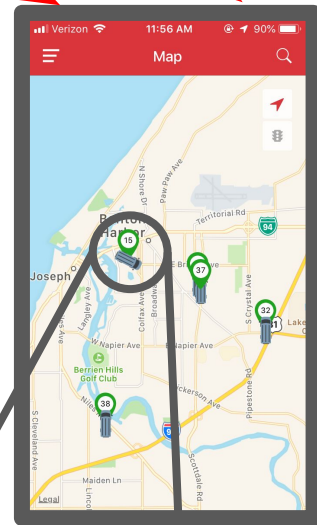
OR access via the web on any device: bentonharbor.doublemap.com

Questions? mitchelle@tcatabus.com

dial-a-ride App Features



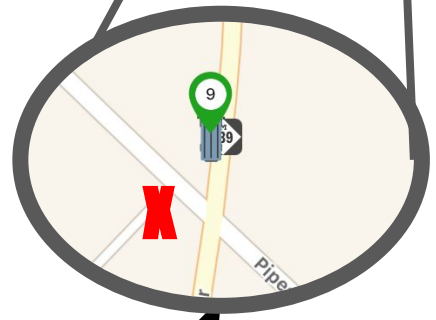
Service disruptions due to weather, road closures and other causes.



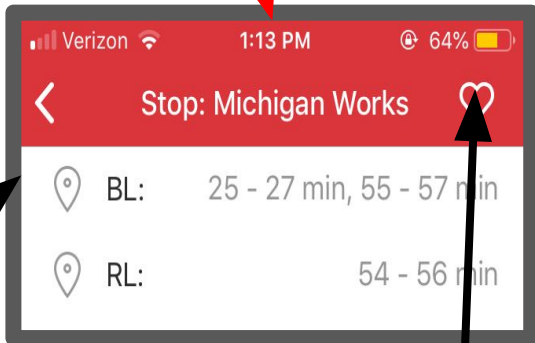
Handicapped ride scheduling, Reduced fares, regional mobility

Send comments to Dial-A-Ride about service.

Red and Blue lines represent routes, icons show bus number locations, dots are stops.



Ask Dial-a-Ride operator bus number assigned for pick up. Zoom to pick up location and follow pick up bus



Tap on the heart icon to create a "favorite" stop. This adds the stop to the display when "Favorite Stops" is tapped.

Tap a stop (gray dot) to display bus arrival times at the stop.